TRAFFIC CONTROL PLAN FOR CICLOVIA 2013 - (CONNECTING COMMUNITIES)

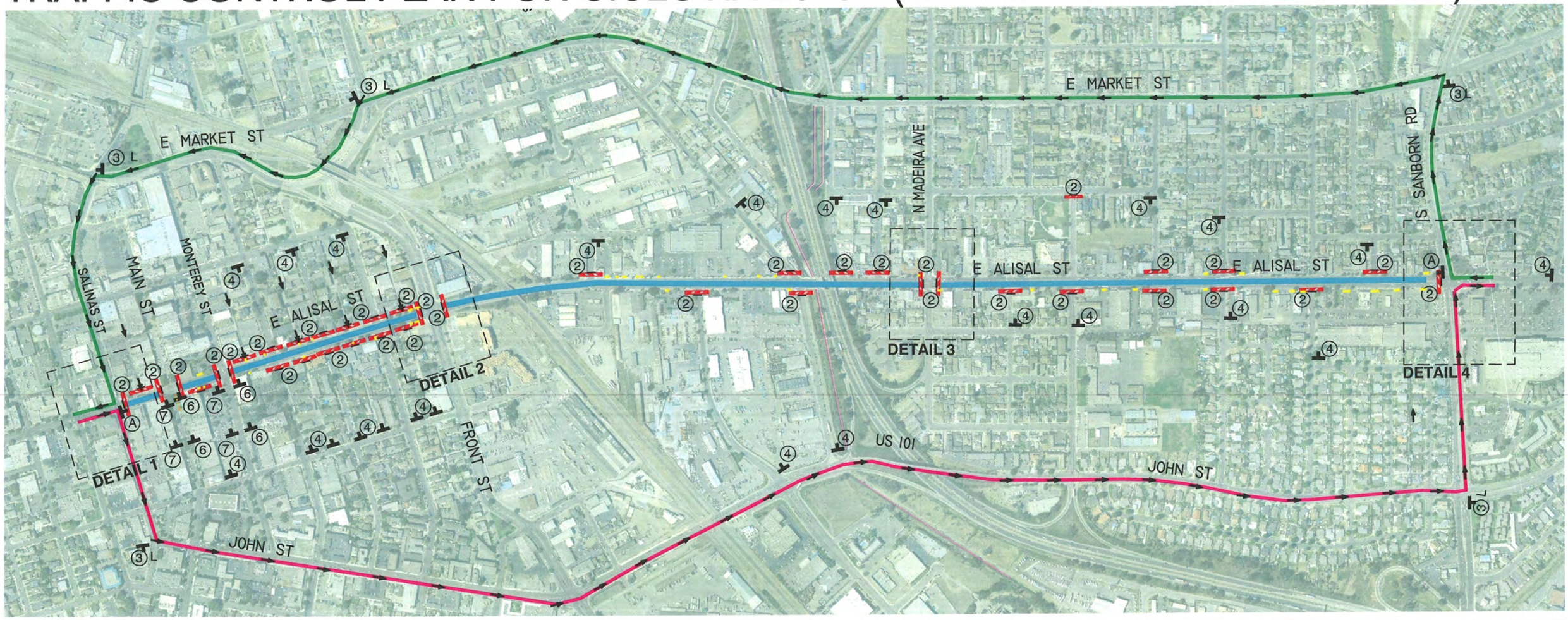

SIGN CHART

CALLOUT	SIGN	DESCRIPTION	COUNT
2	ROAD CLOSED	R11-2	32
3	DETOUR	M4-10 (RT/LT)	7
4	ROAD CLOSED AHEAD	W20-3	21
5	DETOUR AHEAD	W20-2	2
6		R3-1	14
7		R3-2	16

SIGN CHART

CALLOUT	SIGN	DESCRIPTION	COUNT
8	END DETOUR	M4-8A	2
9	ROAD CLOSED TO THRU TRAFFIC	R11-4	0
10	LEFT LANE MUST TURN AHEAD	W20-5(RT/LF)	0
11	RIGHT LANE MUST TURN RIGHT	W3-7(RT/LF)	2
12		ARROW BOARD	1

LEGEND

- STREET CLOSURE LIMITS
- TRAFFIC DETOUR WESTBOUND TRAFFIC
- TRAFFIC DETOUR EASTBOUND TRAFFIC
- MAJOR BARRICADE (MANNED) W/ R11-2 SIGN
- CONES
- SIGN (SHOWN FACING RIGHT)
- DRIVEWAY CLOSURE(A FRAME)

PRE-NOTICE

(A) INSTALL PRE - NOTIFICATION SIGN (TWO LOCATIONS): ALISAL STREET CLOSED (SALINAS ST TO SANBORN RD) OCT. 6, 2013 7 AM TO 4 PM

Robert C. Russell 9/23/13

Approved by: Robert C. Russell, P.E., City Engineer Date:

J:\p\Traffic\Traffic Control Plan\TCP_Ciclovia_2013.dwg

TRAFFIC CONTROL PLAN FOR CICLOVIA 2013 - (CONNECTING COMMUNITIES)

DETAIL 1

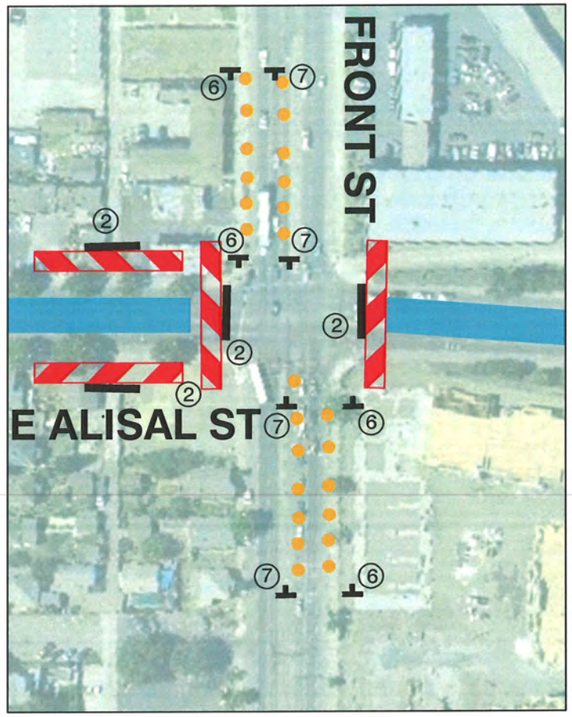

DETAIL 2

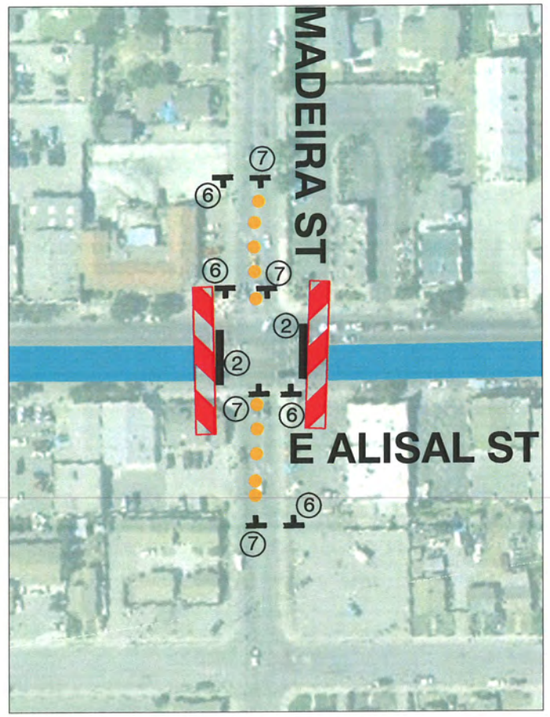

DETAIL 3

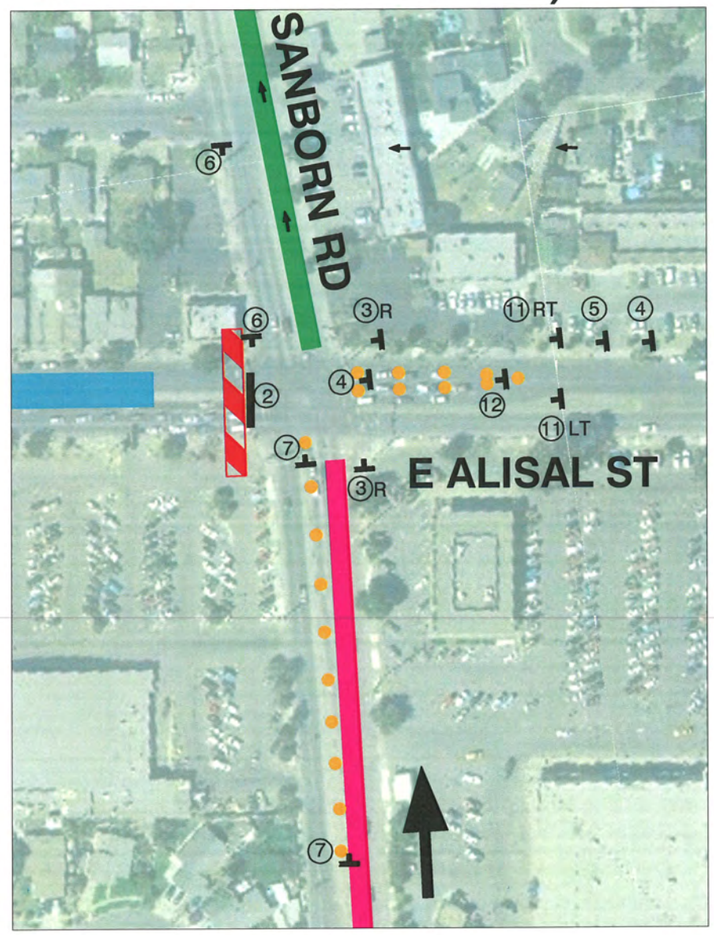

DETAIL 4

SIGN CHART

CALLOUT	SIGN	DESCRIPTION	COUNT
2	ROAD CLOSED	R11-2	32
3	DETOUR	M4-10 (RT/LT)	7
4	ROAD CLOSED AHEAD	W20-3	21
5	DETOUR AHEAD	W20-2	2
6		R3-1	14
7		R3-2	16

SIGN CHART

CALLOUT	SIGN	DESCRIPTION	COUNT
8	END DETOUR	M4-8A	2
9	ROAD CLOSED TO THRU TRAFFIC	R11-4	0
10	LEFT LANE CLOSED AHEAD	W20-5(RT/LF)	0
11	RIGHT LANE MUST TURN RIGHT	W3-7(RT/LF)	2
12		ARROW BOARD	1

LEGEND

- STREET CLOSURE LIMITS
- TRAFFIC DETOUR WESTBOUND TRAFFIC
- TRAFFIC DETOUR EASTBOUND TRAFFIC
- MAJOR BARRICADE (MANNED) W/ R11-2 SIGN
- CONES
- SIGN (SHOWN FACING RIGHT)

Approved by: Robert C. Russell, P.E., City Engineer

Date: 9/23/13

J:\p\Traffic\Traffic Control Plan\TCP_Ciclovia_2013.dwg